



TAMALPAIS OUTRIGGER CANOE CLUB

proudly presents

Susea Grant's

Kula 'Anela

August 20, 2022, Sausalito, CA

Race Packet



Ē komo mai!

We are so excited to have you join us!

Kula 'Anela Event Schedule:

7:30am	Registration Opens
7:45am	Mandatory Coaches' & Steersman Meeting
8:00am	Welcome & Pule
8:30am	Keiki, Novice & Open Short Course Race!
10:00am	Open Women's and Coed Races
11:30am	Open Men's Race
12:00pm	Awards: Keiki, Novice & Open Short Race
2:00pm	Awards: Open Women's, Coed & Men's Division

**Times are approximate after Keiki, Novice Race*

Merchandise & Raffle Prizes:

Don't forget to stop by the Tam Merchandise and Raffle Tents!



Race Details:

Race Fees:

Keikis (19 & under): \$5/paddler (\$30/crew)

Novice, Open, Coed: \$25/paddler & race (\$150/crew)

Non NCOCA Clubs/Crews:

Need a canoe? tocc.membership@gmail.com

Paddlers must sign the [NCOCA waiver](#)

Registration: Crews must register crews and pay race fees **ONLINE** prior to the event.

Race Categorizes & Divisions:

***Spray skirts are required on all canoes and for all races**

DIVISION	CATEGORY	COURSE
KEIKI	BOYS (19 & under)	SHORT - 4.5
KEIKI	GIRLS (19 & under)	SHORT - 4.5
KEIKI	CO-ED (19 & under)	SHORT - 4.5
NOVICE	MEN	SHORT - 4.5
NOVICE	WOMEN	SHORT - 4.5
NOVICE	CO-ED (19 & under)	SHORT - 4.5
OPEN SHORT	MEN (All Ages)	SHORT - 4.5
OPEN SHORT	WOMEN (All Ages)	SHORT - 4.5
OPEN SHORT	CO-ED (All Ages)	SHORT - 4.5
OPEN	WOMEN (All Ages)	LONG - 10.5
OPEN	MEN (All Ages)	LONG - 10.5
OPEN	CO-ED (All Ages)	LONG - 10.5
ALL MASTERS	WOMEN (Ages 40 over)	LONG - 10.5
ALL MASTERS	MEN (Ages 40 over)	LONG - 10.5
ALL MASTERS	CO-ED (Ages 40 over)	LONG - 10.5
UNLIMITED	WOMEN (All Ages)	LONG - 10.5
UNLIMITED	MEN (All Ages)	LONG - 10.5
UNLIMITED	CO-ED (All Ages)	LONG - 10.5

Race Course:

Keiki, Novice & Veteran Short Course: 4.5 miles (Yellow) (Turn by Trident Restaurant)

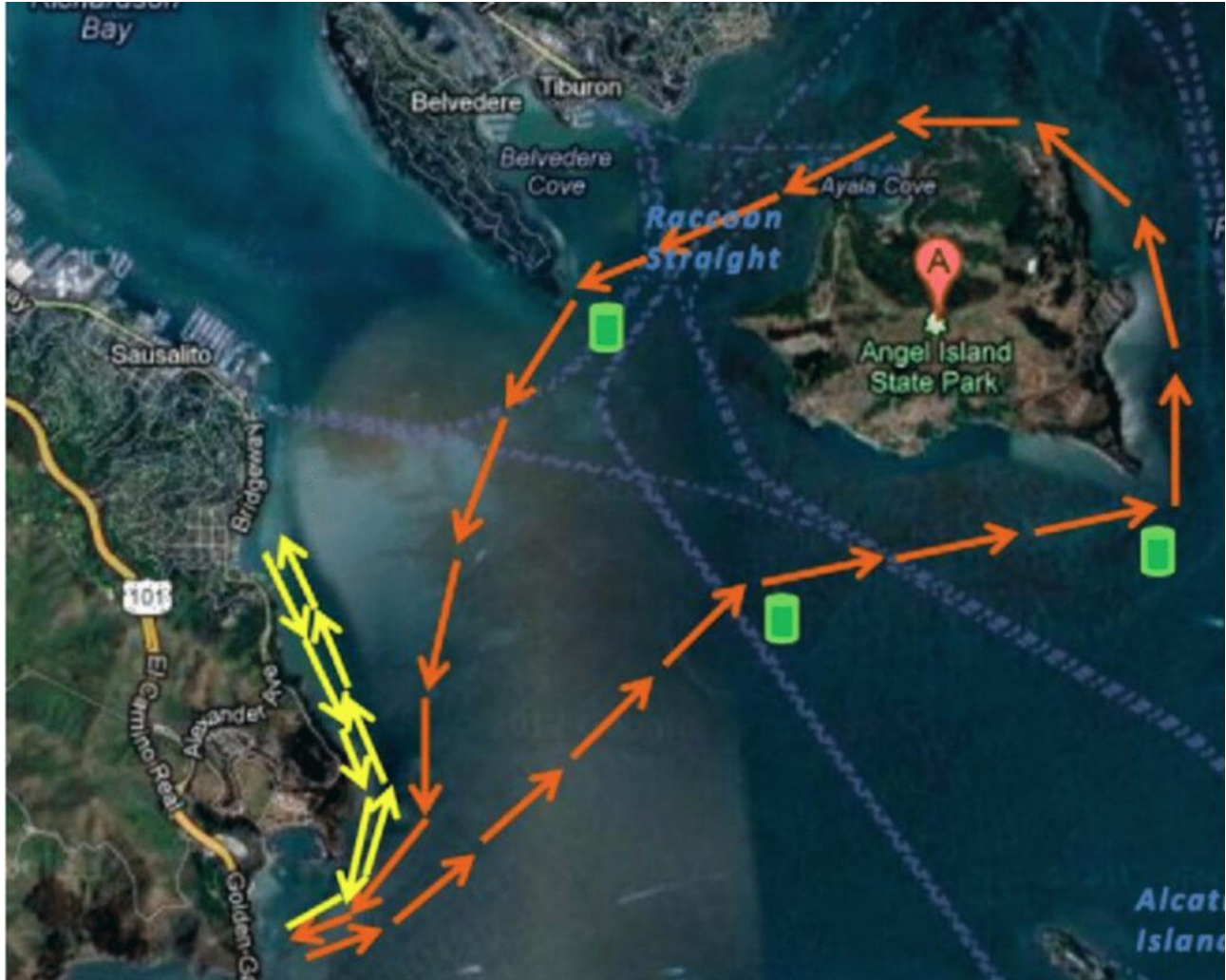
Open & Masters' Men's Women's Coed Long Course: 10.5 miles (Orange)



Don't miss the Coaches & Steersmen Meeting at 7:45!

- **8:30am** Keiki, Novice & Short Course Race
- **10:00am** Open Women's & Coed Races
- **11:30am** Open Men's Race











**Spray skirts are required on all canoes and for all races*



**Weather & water conditions may alter courses on race day.*

Site Map:



	Toilets Trash/Recycling		Trailer Parking		Opening Ceremonies Awards TAM Tent		TOCC Parking
	First Aid Tent		Car Parking		Raffle		
	NCOCA Race Registration		NCOCA Club Tents		TOCC MERCH		

Join us in the field between the Coast Guard Station and the Presidio Yacht Club.

A few modifications for 2021:

- **BBQs are not allowed at the race**, due to the current drought and fire season.
- No tents along the waterfront. Club tents will be set up on the other side of the road.
Tents cannot be staked down. Please bring sand bags or other weights. (see Map)
- No parking along break wall. (see map)

Stay for the Party!

Come celebrate & dance with us under the Golden Gate!



Get ready for great awards, dance music and mouth watering libations!

Directions : Enter “US Coast Guard Station, Golden Gate” into your GPS!



From Northbound Hwy 101, after crossing the Golden Gate Bridge:

- Alexander exit (first exit off bridge after vista point/lookout area)
- First LEFT onto Bunker (Look for the Fort Baker sign on your right)
- Follow directions below from Bunker Road.

From Southbound Hwy 101:

- 101 S to SAUSALITO exit -last exit before GG bridge
- Turn RIGHT at stop off exit
- First LEFT onto Bunker (Look for the Fort Baker sign on your right)

From East Bay via 880N or 580N:

- 880N to 580N to Sir Francis Drake Blvd (Exit 2A)
- From Larkspur, take 101 S on ramp
- 101 S to SAUSALITO exit -last exit before GG bridge
- Turn RIGHT at stop off exit
- First LEFT onto Bunker (Look for the Fort Baker sign on your right)

Once on Bunker Road East:

- First RIGHT onto Bunker Road East before tunnel (do not enter tunnel)
- Downhill, RIGHT at stop onto Murray Circle
- At next stop sign, stay to the RIGHT to Moore Road
- Immediate LEFT, by eucalyptus tree, onto Sommerville (Coast Guard on left, SF Bay on right)

Mahalo nui loa! See you on the water!